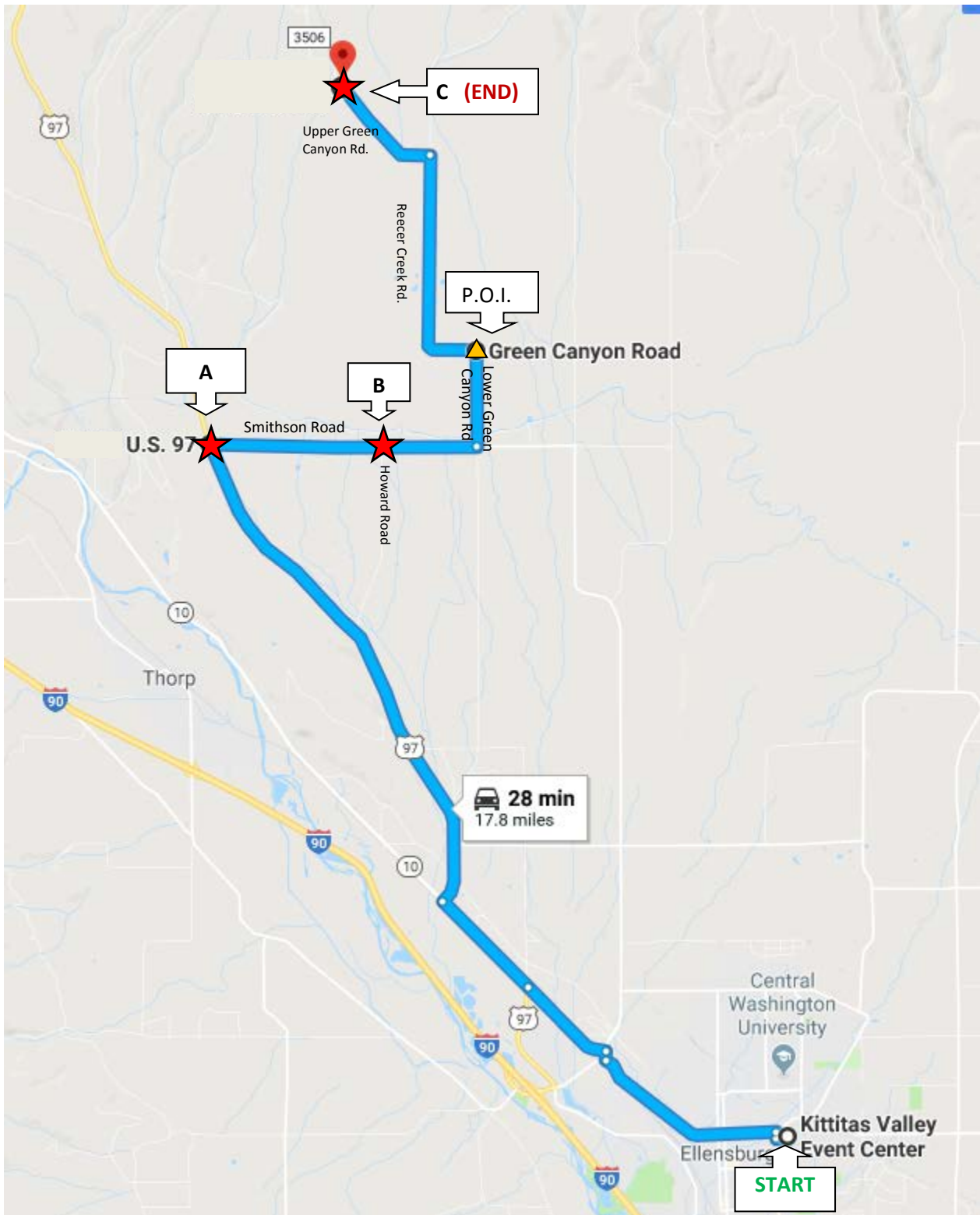


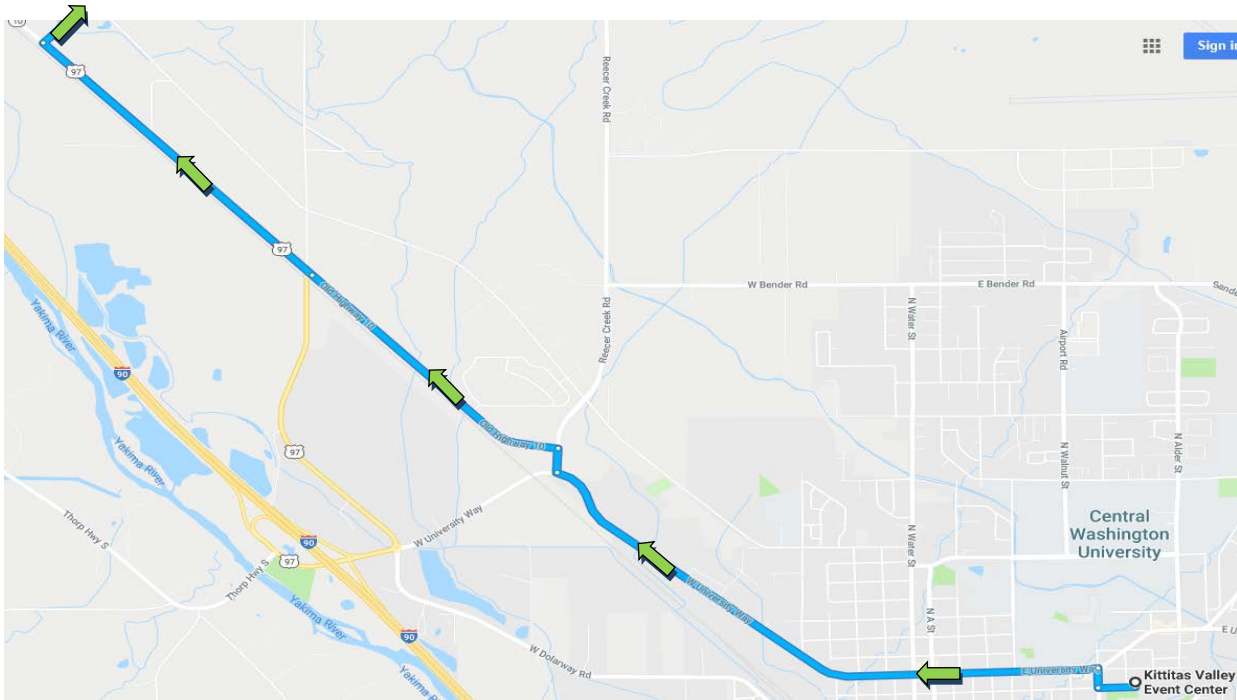
DESERT CLAIM COUNCIL SITE TOUR



Start:

Kittitas Valley Event Center

901 E. 7th Avenue, Ellensburg, WA 98926



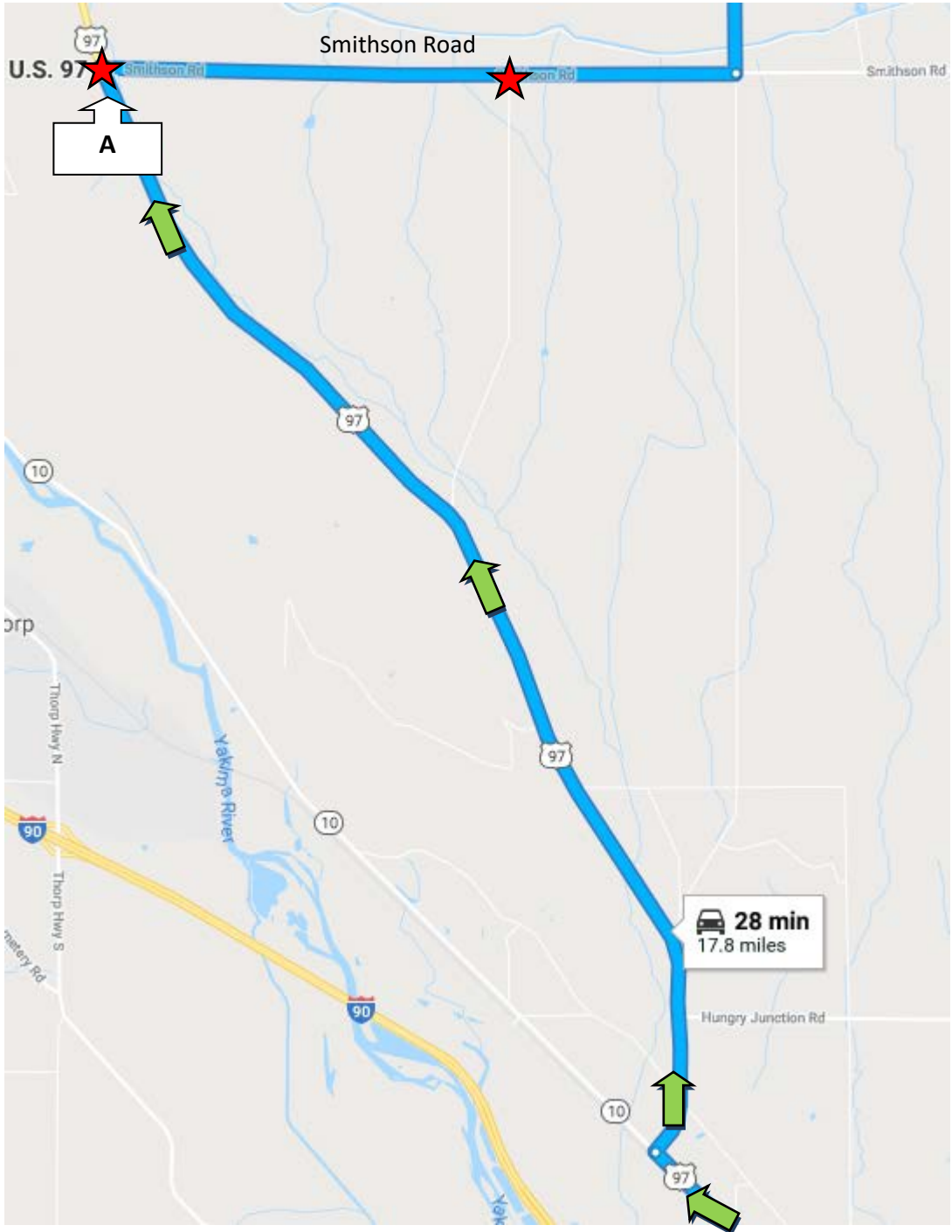
- ↑ 1. Head west on E 7th Ave toward N Poplar St
_____ 0.1 mi
- ↘ 2. Turn right onto N Chestnut St
_____ 407 ft
- ↙ 3. Turn left at the 1st cross street onto E University Way
_____ 2.1 mi
- ↘ 4. Turn right onto Reecer Creek Rd
_____ 492 ft
- ↙ 5. Turn left onto Old Highway 10
_____ 1.1 mi
- ↑ 6. Continue onto US-97 N
_____ 1.2 mi
- ↘ 7. Turn right to stay on US-97 N
_____ 5.6 mi

16 min (10.3 mi)

US-97 & SMITHSON ROAD

Ellensburg, WA 98926

STOP A



STOP AT US-97 & SMITHSON ROAD. ROAD IS NARROW, PLEASE PARK SAFELY.

CONTINUE TO:

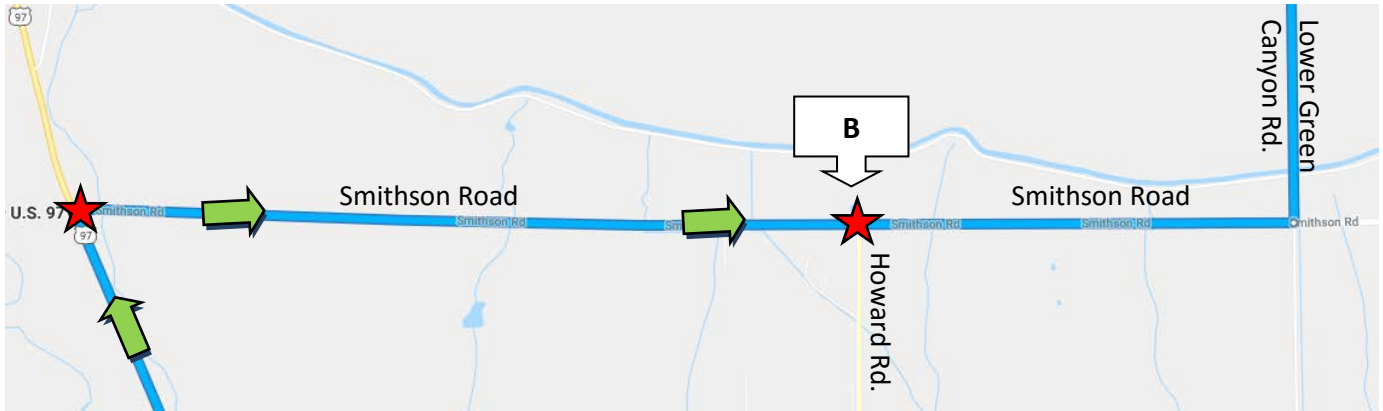
Howard Rd

Ellensburg, WA 98926

- ↑ 9. Head east on Smithson Rd toward Green Canyon Rd/Lower Green Canyon Rd

1.0 mi

STOP B



STOP AT SMITHSON R.D & HOWARD RD. ROAD IS NARROW, PLEASE PARK SAFELY.

CONTINUE TO:

POINT OF INTEREST (DO NOT STOP, DO NOT PARK)

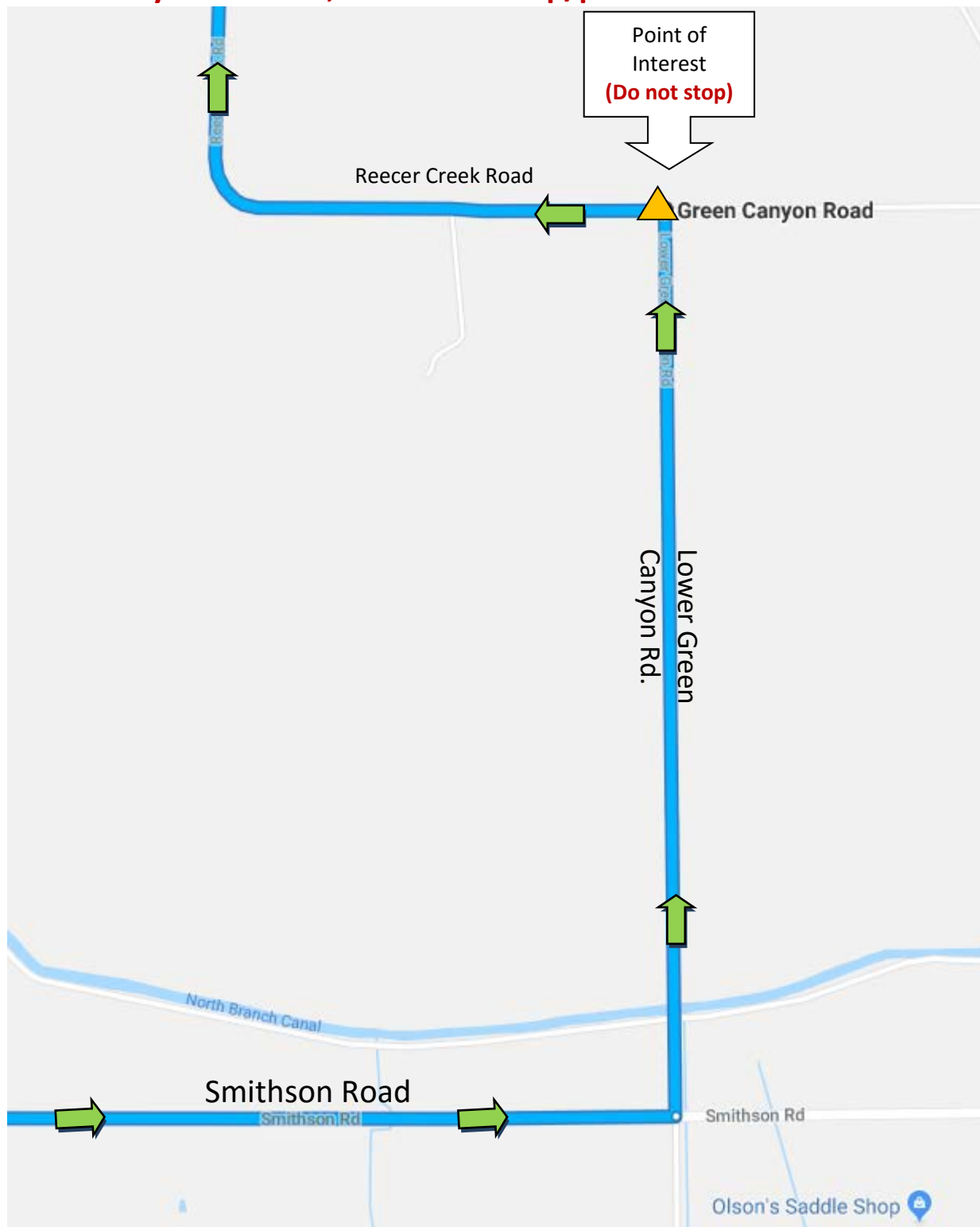
Green Canyon Rd/Reecer Creek Road

Ellensburg, WA 98926

- 10. Turn left at the 1st cross street onto Green Canyon Rd/Lower Green Canyon Rd

1.0 mi

Please only slow down, not safe to stop/park.



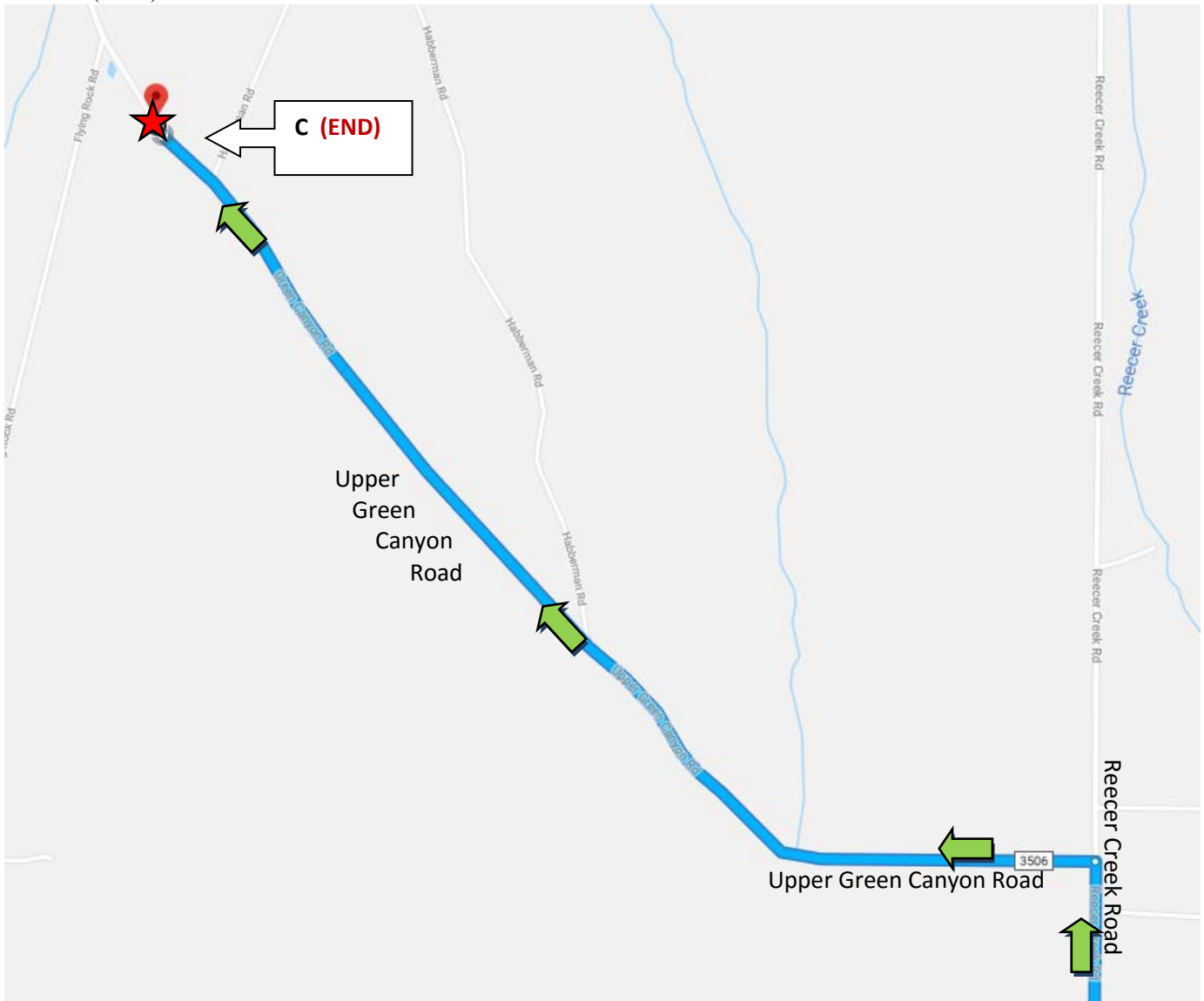
CONTINUE TO: STOP C

Upper Green Canyon Rd
Ellensburg, WA 98926

- ↑ 11. Head west on Reecer Creek Rd 2.5 mi

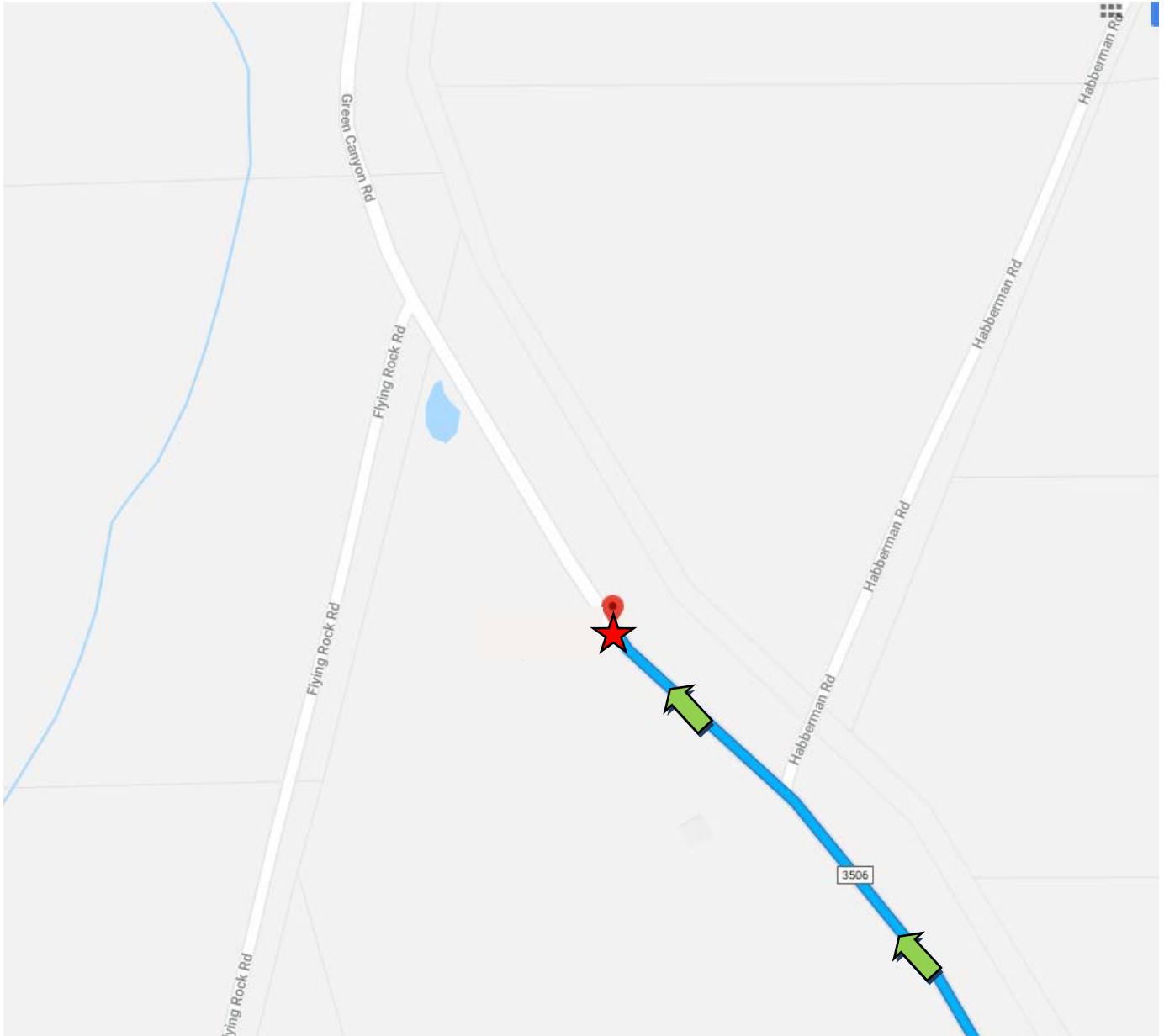
- ↶ 12. Turn left onto Green Canyon Rd/Upper Green Canyon Rd 1.2 mi

6 min (3.7 mi)



STOP BETWEEN HABBERMAN RD. & FLYING ROCK ROAD. ROAD IS NARROW, PLEASE PARK SAFELY.

(Zoomed in C)



END OF TOUR. THANK YOU FOR PARTICIPATING.