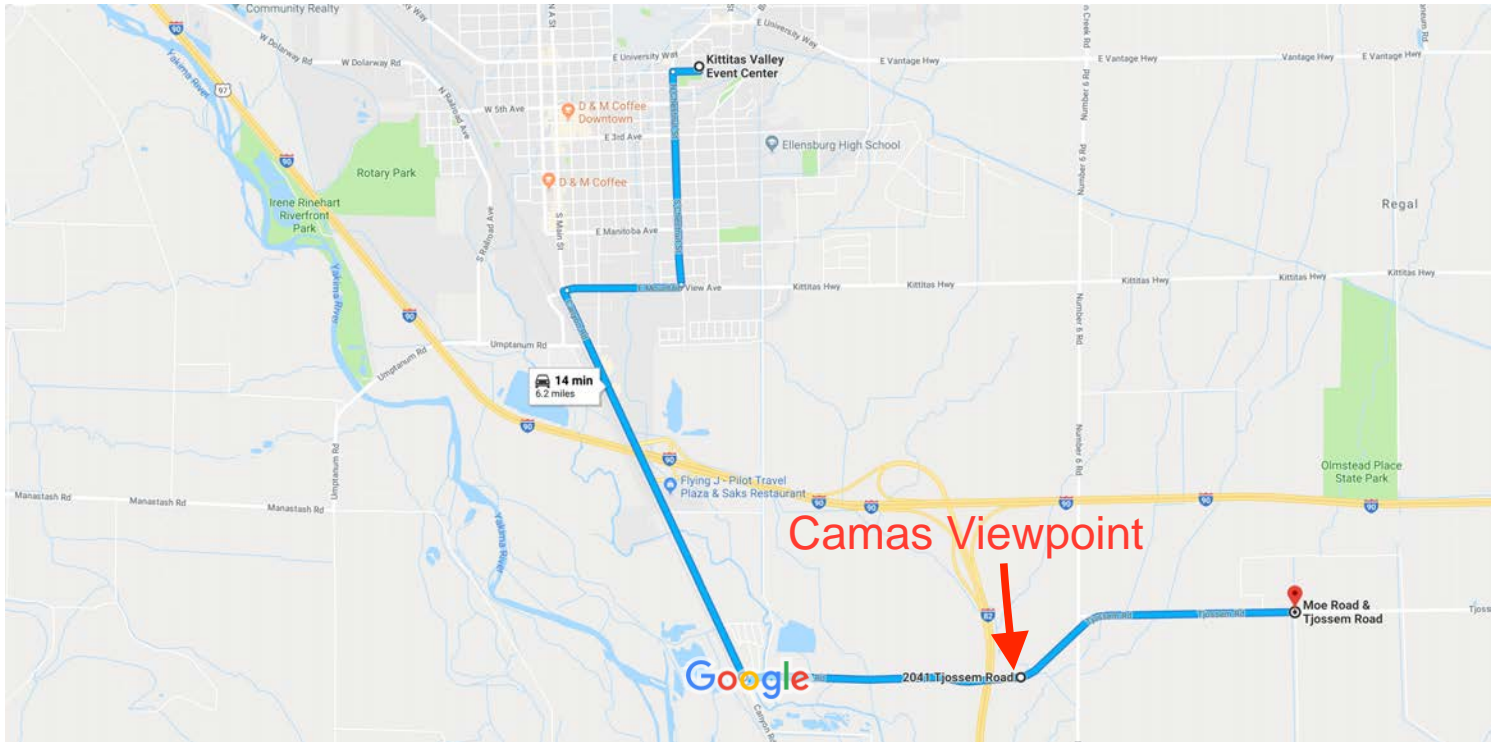




Kittitas Valley Event Center to Moe Rd & Tjossem Rd Drive 6.2 miles, 14 min

Leave the Event Center, drive by the Camas Project Site without stopping, and then stop at the Penstemon Project Site



Map data ©2018 Google 2000 ft

### Kittitas Valley Event Center

901 E. 7th Avenue,, Ellensburg, WA 98926

- ↑ 1. Head west on E 7th Ave toward N Poplar St 0.1 mi

---

- ↶ 2. Turn left onto N Chestnut St 1.0 mi

---

- ↷ 3. Turn right onto E Mountain View Ave 0.5 mi

---

- ↶ 4. Turn left onto Canyon Rd 2.0 mi

---

- ↶ 5. Turn left onto Tjossem Rd 1.3 mi

**DO NOT STOP AT CAMAS SITE**

12 min (4.9 mi)

### 2041 Tjossem Rd

Ellensburg, WA 98926



- ↑ 6. Head east on Tjossem Rd toward Number 6 Rd 1.4 mi

**STAY IN CAR ONCE AT PENSTEMON**

# Camas Project Site

The site is outlined in yellow. We can't park at the site, but you can see the site as you drive by.

## Legend

-  Camas Map
-  Look to your right as you drive by

Look to your right as you drive by







# Penstemon Project Site

The site is outlined in yellow. The parking is identified by the thumbtack.

**Legend**

-  Feature 1
-  Where to Park

Park off to the Right Shoulder

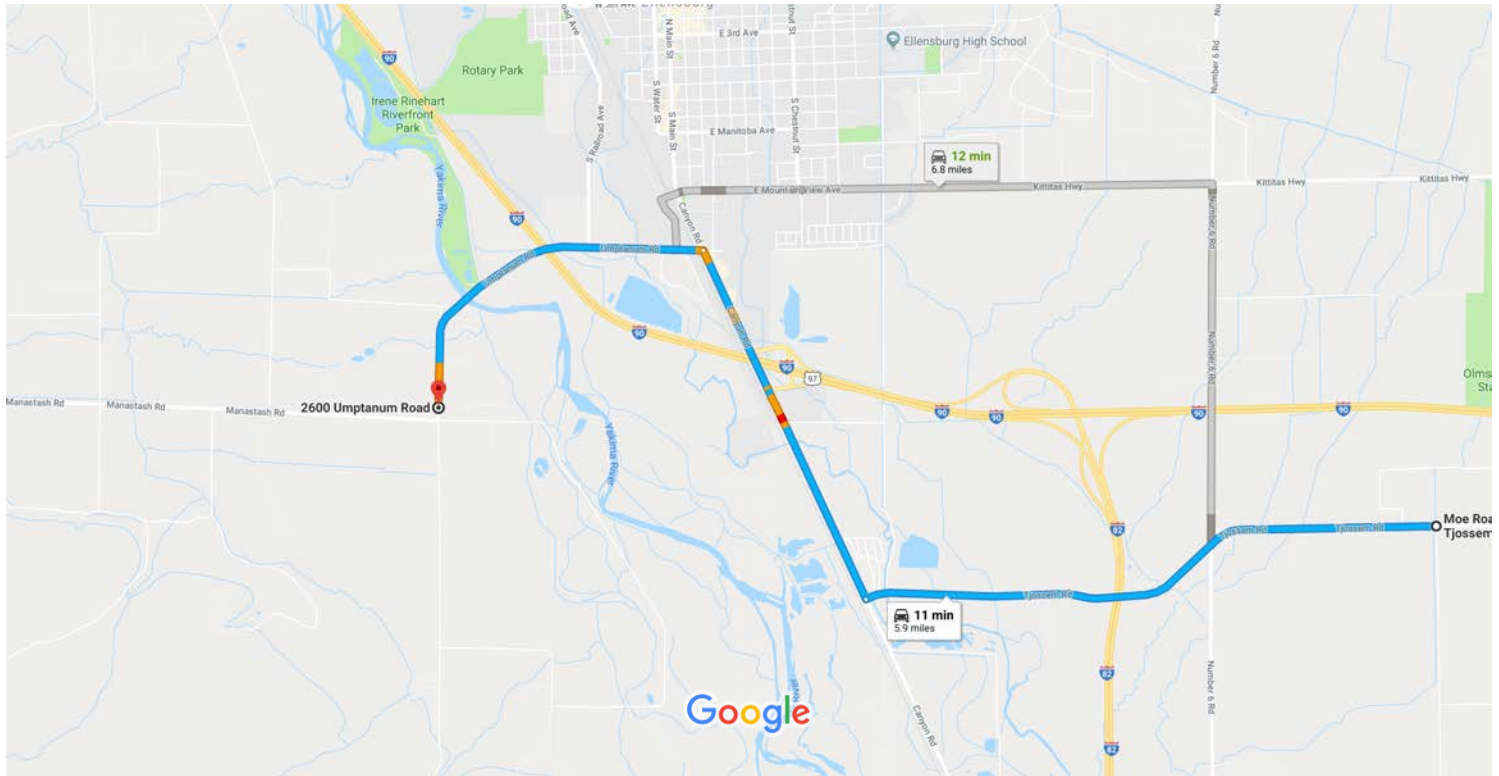




# Moe Rd & Tjossem Rd to 2600 Umptanum Rd, Ellensburg, WA 98926

Drive 5.9 miles, 11 min

Penstemon Project Site to Urtica Project Site



Map data ©2018 Google 2000 ft

## Moe Rd & Tjossem Rd

Ellensburg, WA 98926

- ↑ 1. Head west on Tjossem Rd 2.6 mi

---

- 2. Turn right onto Canyon Rd 1.7 mi

---

- ↶ 3. Turn left onto E Umptanum Rd 1.6 mi

## 2600 Umptanum Rd

Ellensburg, WA 98926



These directions are for planning purposes only. You may find that construction projects, traffic, weather, or other events may cause conditions to differ from the map results, and you should plan your route accordingly. You must obey all signs or notices regarding your route.



# Urtica Project Site

The site is outlined in yellow. The parking is identified by the thumbtack.

## Legend

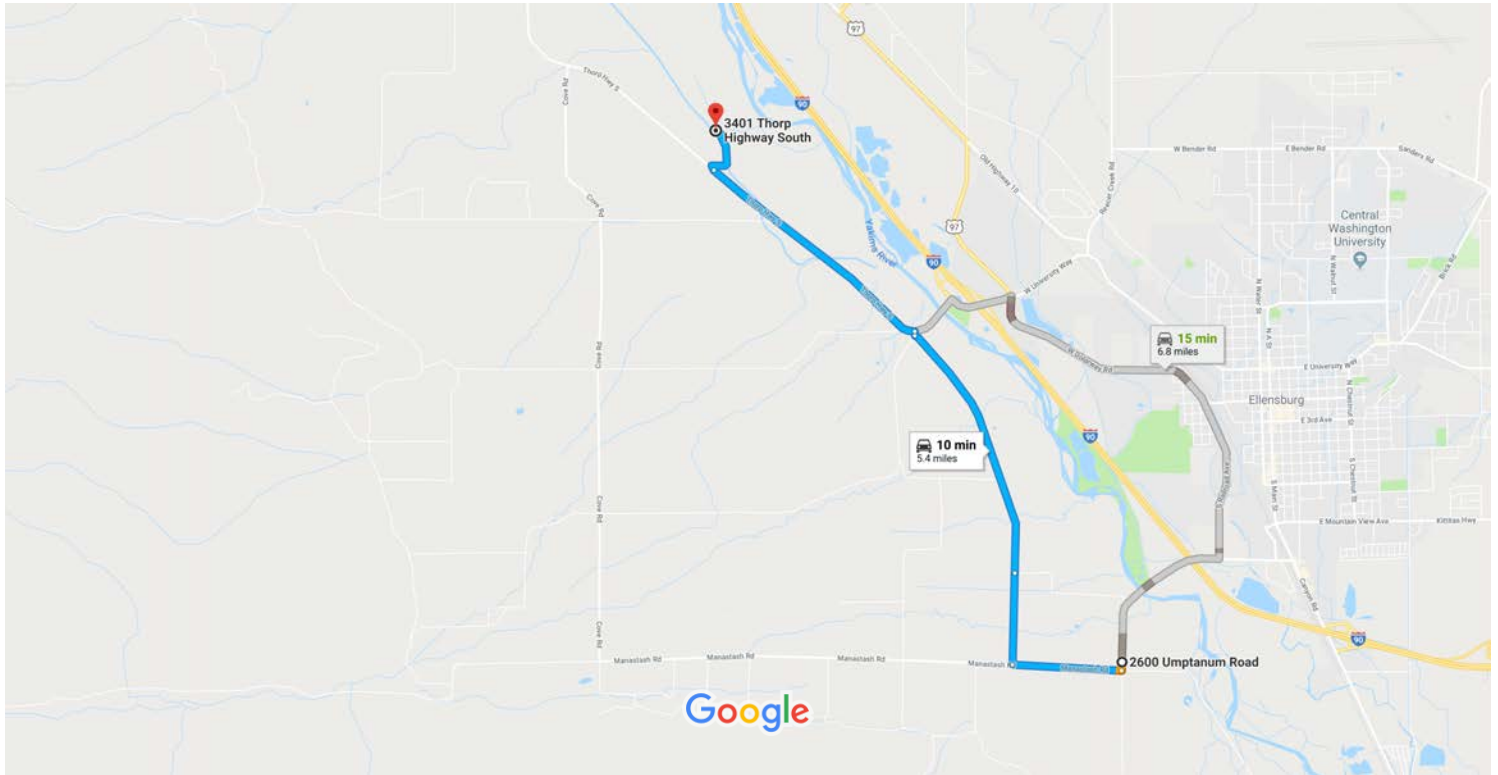
-  Feature 1
-  Where to Park



Park in School Parking Lot



1000 ft



Map data ©2018 Google 2000 ft

### 2600 Umptanum Rd

Ellensburg, WA 98926

- ↑ 1. Head south on Umptanum Rd toward Riverbottom Rd 299 ft

---

- ↘ 2. Turn right onto Manastash Rd 0.7 mi

---

- ↘ 3. Turn right onto Brondt Rd 0.6 mi

---

- ↑ 4. Continue onto Brown Rd/Rte 6 1.8 mi  
 ⓘ Continue to follow Brown Rd

---

- ↘ 5. Turn right onto Hanson Rd 151 ft

---

- ↙ 6. Turn left onto Thorp Hwy S 1.8 mi

---

- ↘ 7. Turn right 0.4 mi

### 3401 Thorp Hwy S



Ellensburg, WA 98926



# Typha Project Site

The site is outlined in yellow. The turn-off from Thorp is identified by one thumbtack, and the parking is identified by the other thumbtack.

## Legend

-  Feature 1
-  Where to Park

